












2nd STAGE

3/4/2025 : ARGINIO - ARACHOVA = 177.50 km

STAGE DISTANCE	KM TO GO	ALTITUDE (m)	PLACE	Estimated timetable		
				38 km/h	40 km/h	42 km/h
-9.0	186.17	75	NEUTRAL START-AGRINIO (Dimokratias Square)	12:00	12:00	12:00
-8.1	185.2	70	Left turn	12:01	12:01	12:01
-7.9	185.1	69	Left turn in Round About	12:02	12:02	12:02
-7.0	184.1	60	Right turn	12:03	12:03	12:03
-4.2	181,9	60	<i>NARROW BRIDGE</i>	12:08	12:08	12:08
-1.0	178.1	40	Kainourgio	12:13	12:13	12:13
0.0	177.50	41	OFFICIAL START KM 0 - KAINOYRGIO	12:14	12:14	12:14
1.0	176.5	37	Kato Tragana	12:16	12:16	12:16
3.2	174.3	67	Paravola	12:19	12:19	12:19
5.4	172.1	40	Platanias	12:23	12:22	12:22
6.7	170.8	33	Pantanassa	12:25	12:24	12:24
8.1	169.4	24	Dogri	12:27	12:27	12:26
9.4	168.1	26	Varia	12:29	12:28	12:28
10.8	166.7	24	JUNCTION - Perevos	12:31	12:31	12:30
14.3	163.2	194	Myrtia	12:37	12:36	12:35
18.3	159.2	299	Agia Sofia	12:43	12:42	12:41
21.6	155.9	351	KoM 1 - Cat.3 / Thermo	12:48	12:47	12:45
25.6	151.9	282	<i>FAST DESCENT !!! SEQUENTIAL TURNS !!!</i>	12:55	12:53	12:51
32.3	145.2	56	Sitaralona 	13:05	13:03	13:01
33.4	144.1	28	Pamphion	13:07	13:04	13:02
34.1	143.4	29	PoC 1 / Pamphion	13:08	13:06	13:03
34.9	142.6	39	Marathias	13:09	13:07	13:04
36.5	141.0	71	Kato Makrinou -SHARP LEFT TURN INSIDE THE TOWN	13:12	13:09	13:07
37.9	139.6	98	Feed Zone / Litter Zone 1  	13:14	13:11	13:09
43.0	134.5	343	Dounaiika	13:22	13:19	13:16
48.5	129.0	192	<i>FAST DESCEND !!! SEQUENTIAL TURNS !!!</i>	13:31	13:27	13:24
49.8	127.7	114	<i>REDUCE SPEED - NARROW BRIDGE AHEAD !!!</i> 	13:33	13:29	13:26
50.1	127.4	119	<i>REDUCE SPEED - NARROW BRIDGE AHEAD !!!</i> 	13:33	13:30	13:26
50.2	127.3	118	<i>NARROW BRIDGE !!! "Banja Bridge" Evinos River</i> 	13:34	13:30	13:26
55.5	122.0	348	JUNCTION - Pitsinaika	13:42	13:38	13:34
55.8	121.7	359	KoM 2 - Cat.3 / Pitsinaika	13:42	13:38	13:34
64.1	113.4	38	<i>SHARP LEFT TURN OUTSIDE NAFAKTOS</i>	13:56	13:51	13:46
65.9	111.6	101	Feed Zone / Litter Zone 2  	13:58	13:53	13:49
69.9	107.6	89	<i>BRIDGE</i>	14:05	13:59	13:54
71.7	105.8	59	<i>TUNNEL !!!</i> 	14:08	14:02	13:57
72.9	104.6	13	JUNCTION with local roads	14:09	14:04	13:59
73.6	103.9	16	<i>BRIDGE - Mornos river</i>	14:11	14:05	14:00
79.7	97.8	56	Monastiraki	14:20	14:14	14:08
84.4	93.1	39	JUNCTION - Skaloma	14:28	14:21	14:15
85.3	92.2	39	<i>BRIDGE</i>	14:29	14:22	14:16
97.4	80.1	17	JUNCTION - Agios Spyridon	14:48	14:40	14:34
104.2	73.3	22	JUNCTION - Agios Nikolaos	14:59	14:51	14:43
106.1	71.4	29	JUNCTION - Agia Eirini	15:02	14:54	14:46
111.1	66.4	8	Feed Zone / Litter Zone 3/ Tolofontas  	15:10	15:01	14:53
114.0	63.5	27	JUNCTION - Eratini	15:14	15:05	14:57
116.6	60.9	13	JUNCTION - Lemonias Bay	15:18	15:09	15:01
122.3	55.2	24	JUNCTION - Agii Pantas Beach	15:27	15:18	15:09
133.8	43.7	25	JUNCTION - Galaxidi	15:46	15:35	15:26
146.0	31.5	8	JUNCTION - Tritaia	16:05	15:53	15:43
149.6	27.9	7	PoC 1 / Itea	16:11	15:59	15:48
150.0	27.5	10	Left turn	16:11	15:59	15:49
150.1	27.4	10	Feed Zone / Litter Zone 4  	16:11	16:00	15:49
150.8	26.7	16	JUNCTION - Itea Ring Road	16:12	16:01	15:50
152.3	25.2	29	Right turn	16:15	16:03	15:52

155.6	21.9	50	JUNCTION - Livadias - Amfissis highway	16:20	16:08	15:57
155.7	21.8	52	Start of the mountain climb	16:20	16:08	15:57
157.0	20.5	135	JUNCTION - Hrisso 1st entrance	16:22	16:10	15:59
165.6	11.9	522	JUNCTION - Delfi European Cultural Center	16:36	16:23	16:11
166.6	10.9	559	Delfi	16:37	16:24	16:12
177.50	0.0	929	FINISH - ARACHOVA - Cultural Center	16:55	16:41	16:28